



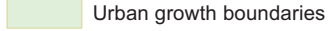

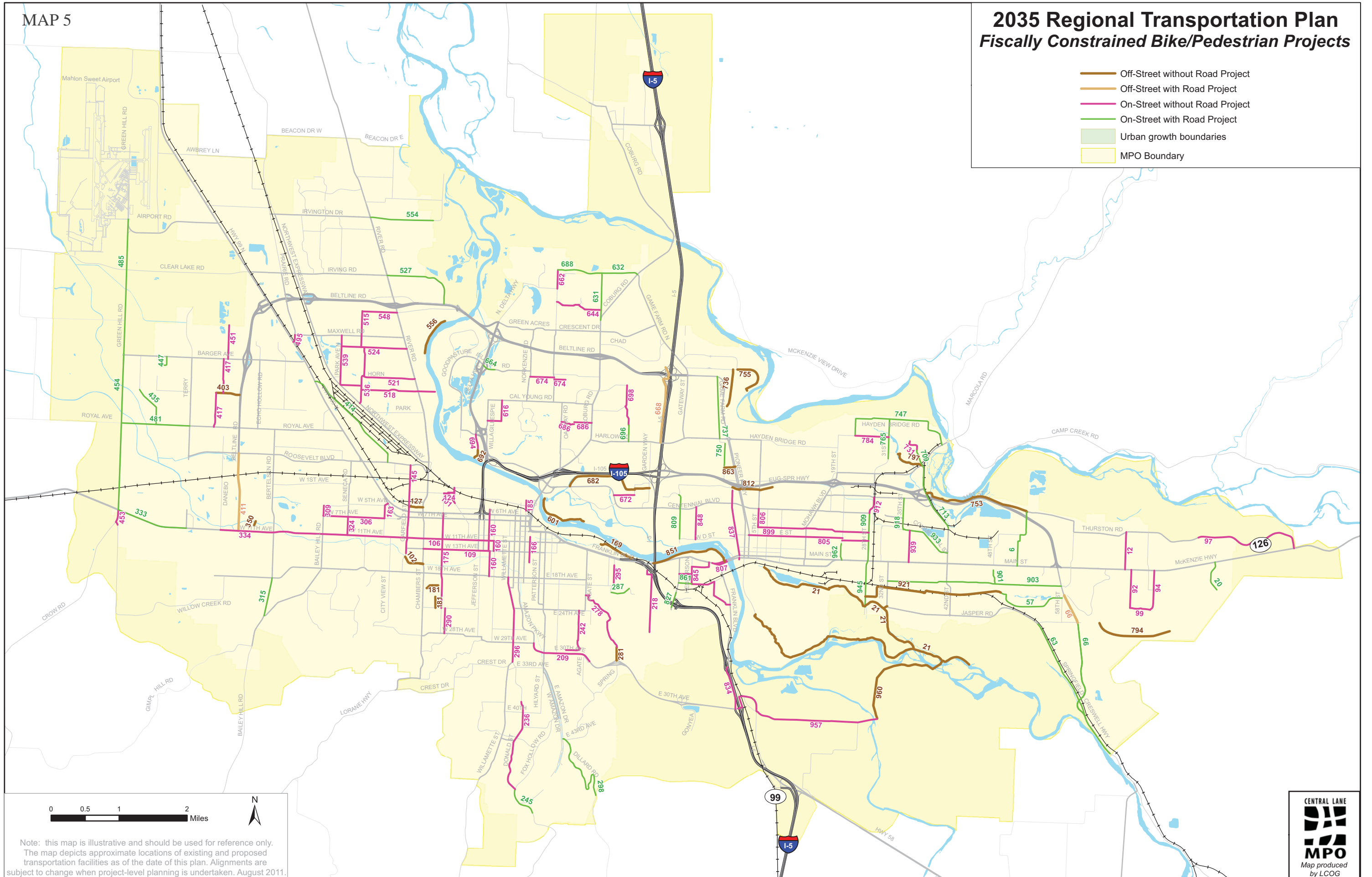


# 2035 Regional Transportation Plan Fiscally Constrained Bike/Pedestrian Projects

-  Off-Street without Road Project
-  Off-Street with Road Project
-  On-Street without Road Project
-  On-Street with Road Project
-  Urban growth boundaries
-  MPO Boundary



Note: this map is illustrative and should be used for reference only. The map depicts approximate locations of existing and proposed transportation facilities as of the date of this plan. Alignments are subject to change when project-level planning is undertaken. August 2011.

